

Fire No	Fire Name: <i>Southern border default</i>	Date:	Time	Shift: Day Night
Division				

Compiled By:		Authorised By:				Distributed By:		
ICS Unit	Location	Trunk Prefix	Trunk Fleet	Trunk Unit	Comm'd Channel	Phone	Fax	Other
Incident Control	Heywood	230	5201	876	143	55271302	55271809	
Planning	Heywood							
Logistics	Heywood							
Operations								
Staging Area								
Bombing base	Dartmoor	230	5201	313		55281436	55281436	
AAS								
Base Camp								
Other								

Operations Point (Known As)		(Located at)			Prefix	Fleet	Unit
Command Channel 143	Phone	Fax		Fire Ground Channel			
Operation Officer	Command Channel 143	Phone		Fire Ground Channel			
Deputy Ops Officer	Command Channel 143	Phone		Fire Ground Channel			

Sector – NRE

Sector Commander			
Command Channel		143	
Prefix	Fleet	Unit	Phone
Fire Ground Channel 117		"Check" control by:	
Fall Back / Comms failure Trunk		Other	

Sector – CFA

Sector Commander			
Command Channel		143	
Prefix	Fleet	Unit	Phone
Fire Ground Channel 7		"Check" control by:	
Fall Back / Comms failure 6		Other	

Sector – CFS

Sector Commander			
Command Channel		143	
Prefix	Fleet	Unit	Phone
Fire Ground Channel CFS 18		"Check" control by:	
Fall Back / Comms failure		Other	

Sector -

Sector Commander			
Command Channel			
Prefix	Fleet	Unit	Phone
Fire Ground Channel		"Check" control by:	
Fall Back / Comms failure		Other	

Helicopters / Recce. Aircraft

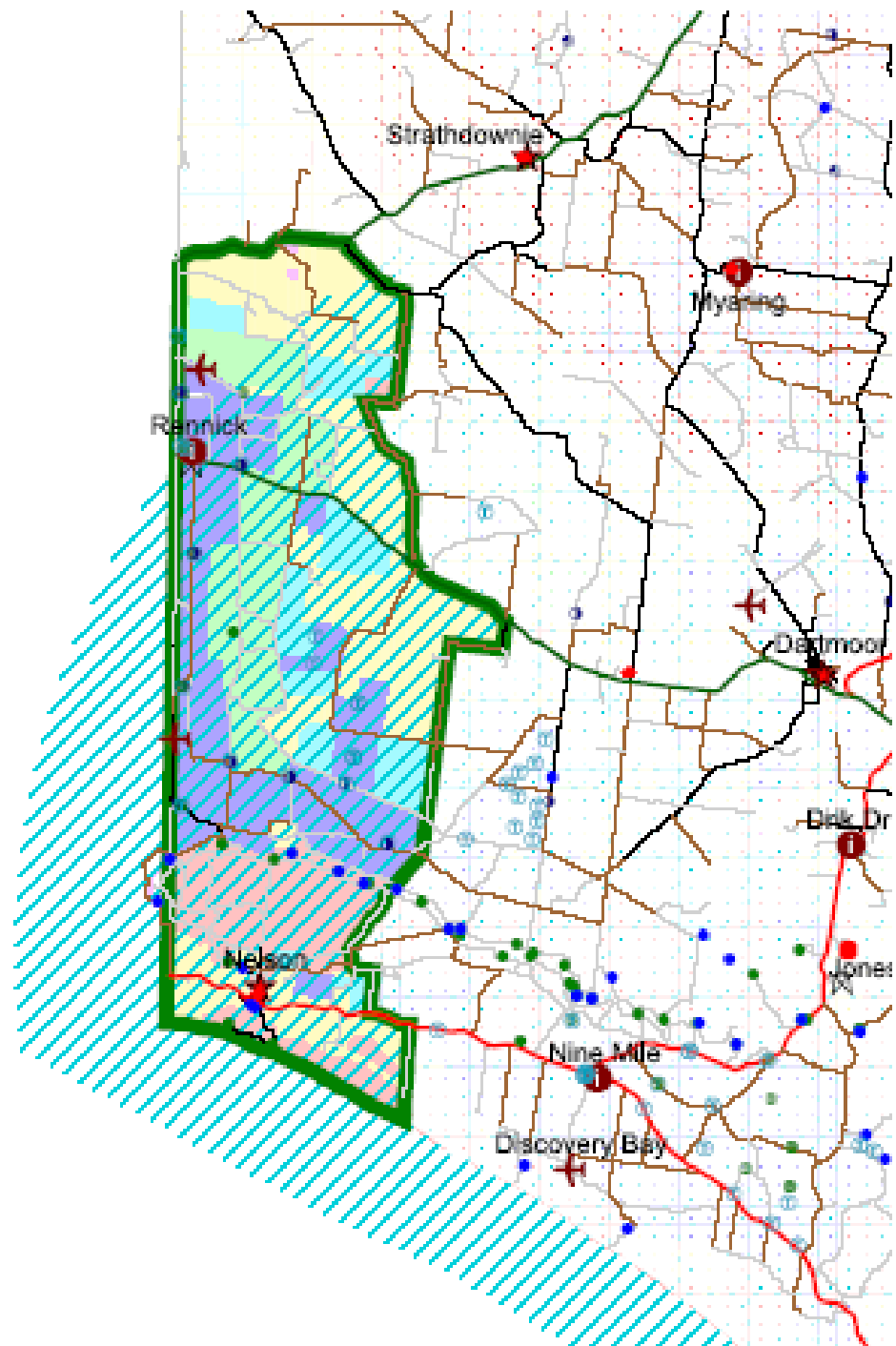
Id No	Trunk Prefix	Trunk Fleet	Trunk Unit	Conventional Channel

Aeronautical Frequencies
132.55

Fire Bombers

Id No	Trunk Prefix	Trunk Fleet	Trunk Unit	Conventional Channel

Mt Gambier

Southern Border Catchment Area

Legend


Infrastructures

-  Fire Tower
-  Airport
-  Airstrip
-  BARR Towers
-  Barr Office
-  Divisional
-  Blagging areas
-  CFA Fire Sheds

Water Points

-  Full
-  Half
-  On
-  Dry
-  Tank
-  Bore

Catchment Area

-  Catchment Area
- Incident Channel**
-  Channel 107
-  Channel 107
-  Jones Ridge 102
-  Mount Day 104
- Recreation sites**
-  Day & Camping
-  Great South West Walk






Land Texture

-  Parka Vc
-  Forests Vc
-  Freshfield
-  Land Vc

Plantations

-  Blue
-  Pine

Roads System

-  Highways
-  Main Roads
-  Sealed Surface
-  Gravel Surface
-  Tracks

Fire No	Fire Name: <i>Lake Mundi default</i>	Date:	Time	Shift: Day Night
Division				

Compiled By:

Authorised By:

Distributed By:

ICS Unit	Location	Trunk Prefix	Trunk Fleet	Trunk Unit	Comm'd Channel	Phone	Fax	Other
Incident Control	Casterton	230	5201	878	147	03 5581 1311	03 5581 2151	
Planning	Casterton							
Logistics	Casterton							
Operations								
Staging Area								
Bombing base	Casterton	230	5201	878		03 5581 1311	03 5581 2151	
AAS								
Base Camp								
Other								

Operations Point (Known As)		(Located at)			Prefix	Fleet	Unit
Command Channel 147	Phone	Fax	Fire Ground Channel				
Operation Officer	Command Channel 147	Phone	Fire Ground Channel				
Deputy Ops Officer	Command Channel 147	Phone	Fire Ground Channel				

Sector – NRE

Sector Commander			
Command Channel		147	
Prefix	Fleet	Unit	Phone
Fire Ground Channel 117		"Check" control by:	
Fall Back / Comms failure Trunk		Other Repeater activation for command near border	

Sector – CFA

Sector Commander			
Command Channel		147	
Prefix	Fleet	Unit	Phone
Fire Ground Channel 8		"Check" control by:	
Fall Back / Comms failure 6		Other Repeater activation for command near border	

Sector – CFS

Sector Commander			
Command Channel		147	
Prefix	Fleet	Unit	Phone
Fire Ground Channel CFS 18		"Check" control by:	
Fall Back / Comms failure		Other	

Sector -

Sector Commander			
Command Channel			
Prefix	Fleet	Unit	Phone
Fire Ground Channel		"Check" control by:	
Fall Back / Comms failure		Other	

Helicopters / Recce. Aircraft

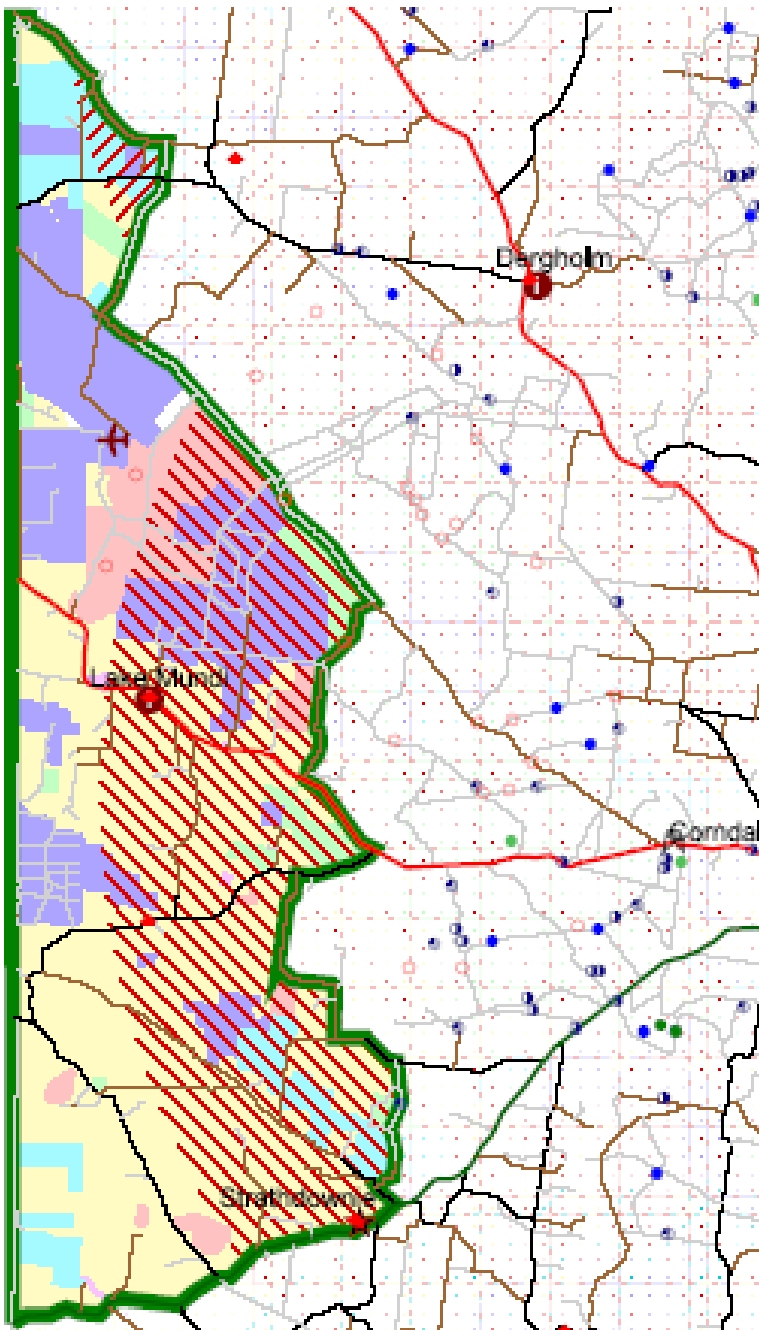
Id No	Trunk Prefix	Trunk Fleet	Trunk Unit	Conventional Channel

Aeronautical Frequencies
132.55

Fire Bombers

Id No	Trunk Prefix	Trunk Fleet	Trunk Unit	Conventional Channel

Gambier



Lake Mundi Catchment Area

